

<b>HAMMERSMITH &amp; FULHAM COUNCIL</b>			
Director of Environment Town Hall Extension, King Street London W6 9JU Tel. 020 8748 3020			
Drawn	Checked	Approved	
WAS	CK	MS	
Scale		Original Sheet Size	
Not To Scale		A4	
DWG No.	Revision	Date	
62000/1/2		NOV.'07	

PROJECT

## MARGRAVINE & FULHAM CEMETERIES

### LOCATION PLAN

© Crown copyright  
Unauthorised reproduction infringes Crown copyright and may lead to prosecution or civil proceedings.  
L. B. HAMMERSMITH & FULHAM Licence No.LA100019223 2007


This map is reproduced from Ordnance Survey material with the permission of the Ordnance Survey on behalf of the Controller of Her Majesty's Stationary Office.

NOTES

Date Rev Init

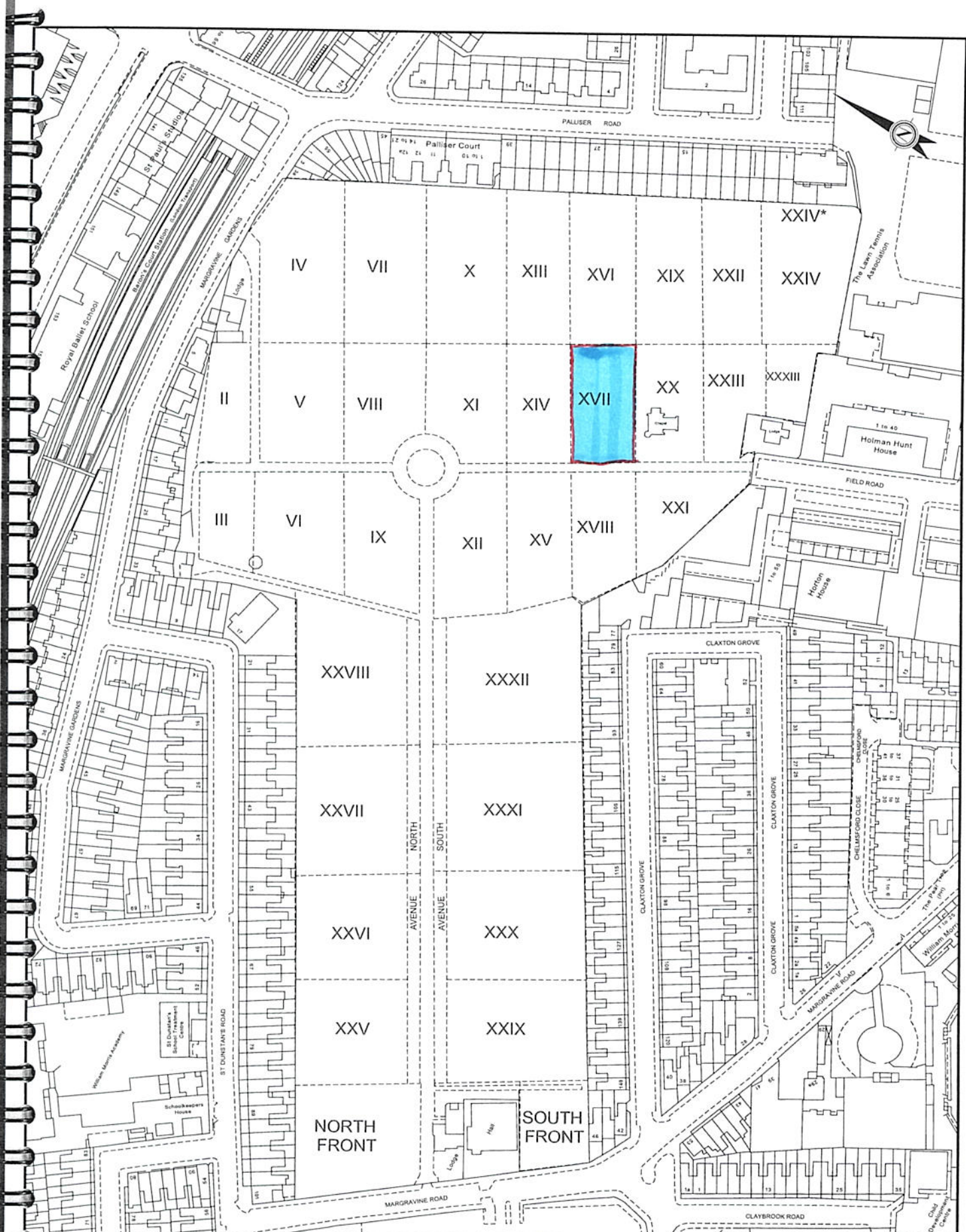
The Ordnance Survey mapping included within this publication is provided by Hammersmith & Fulham Council under licence from the Ordnance Survey in order to fulfill its public function to publicise local public services.

Produced by Highways & Engineering on the Land Survey Mapping System. This drawing is Copyright.



FS 32265





**HAMMERSMITH & FULHAM COUNCIL**  
 Director of Environment  
 Town Hall Extension, King Street  
 London W6 9JU  
 Tel. 020 8748 3020

Drawn	Checked	Approved
RMP	CK	
Scale	Original Sheet Size	
NTS	A4	
DWG No.	Revision	Date
62020/4	A	NOV.'07

**PROJECT**

## Location Plan MARGRAVINE CEMETERY Section Layout

© Crown copyright  
 Unauthorised reproduction infringes Crown copyright and may lead to prosecution or civil proceedings.  
 L. B. HAMMERSMITH & FULHAM Licence No LA100019223 2007


This map is reproduced from Ordnance Survey material with the permission of the Ordnance Survey on behalf of the Controller of Her Majesty's Stationary Office.

**NOTES**

Amendments

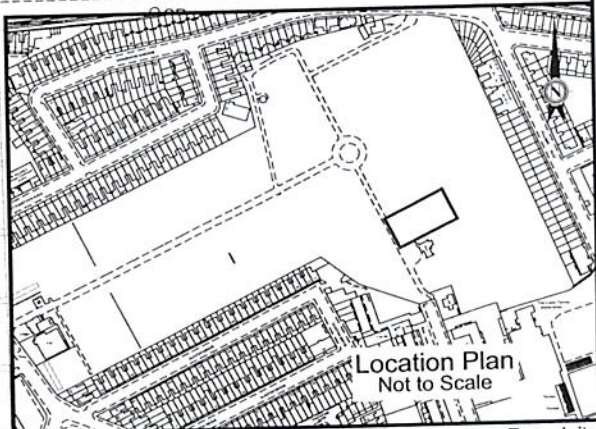
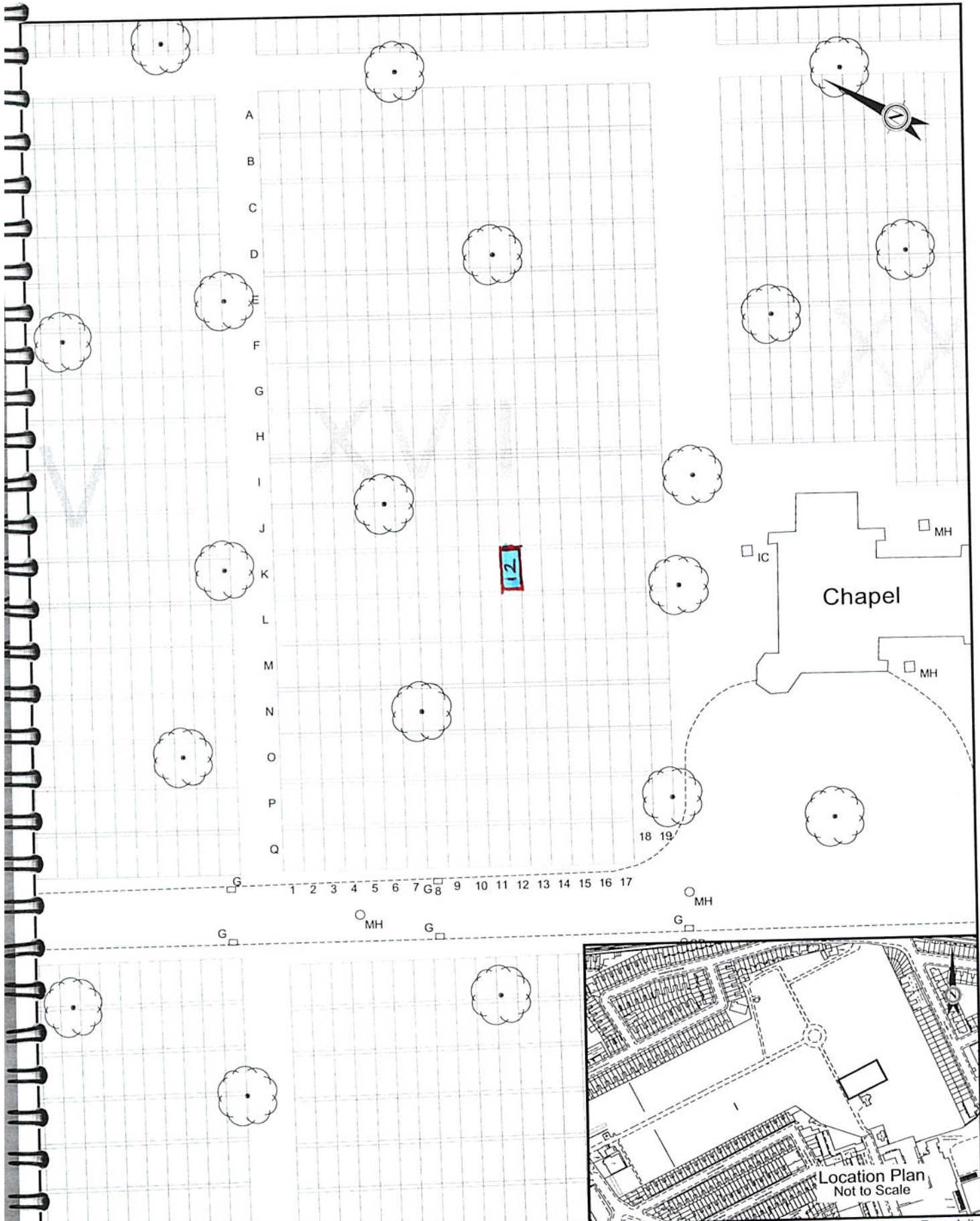
Date	Rev	Init
27/11/07	A	RMP

Produced by Highways & Engineering on the Land Survey Mapping System. This drawing is Copyright.



FS 32285





**HAMMERSMITH & FULHAM COUNCIL**  
 Director of Environment  
 Town Hall Extension, King Street  
 London W6 9JU  
 Tel. 020 8748 3020

Drawn	Checked	Approved
CIB	JLB	
Scale	Original Sheet Size	
NTS	A4	
DWG No.	Revision	Date
62020/3/16		JULY '02

PROJECT

## Section XVII

# MARGRAVINE CEMETERY


© Crown copyright  
 Unauthorised reproduction infringes Crown copyright and may lead to prosecution or civil proceedings.  
 L. B. HAMMERSMITH & FULHAM Licence No.LA100019223 2007

This map is reproduced from Ordnance Survey material with the permission of the Ordnance Survey on behalf of the Controller of Her Majesty's Stationery Office.

**NOTES**

- ◇ G Gully
- MH Man Hole
- IC Inspection Cover
- SP Stand Pipe
- Tree

Date Rev Init

  
 FS 32265

Produced by Highways & Engineering on the Land Survey Mapping System. This drawing is Copyright.